










Revisions	Minor amendment on the blue boundary. See email on 16/11/16	TP	17/11/16

Based on the Ordnance Survey Land Line Data with the permission of Her Majesty's Stationary Office, © Crown Copyright. Licence No. 100018131

Planning Department
 CEMEX UK Operations Limited
 CEMEX House, Coldharbour Lane
 Thorpe, Egham, Surrey
 TW20 8TD

Telephone 01932 568833
 Facsimile 01932 568933

	Site Boundary		Aggregate Recycling Area, Including Crushers/Screeners and Stockpiles		Typical Mobile Plant Location
	Other Company's Controlled Land		Site Office, Welfare and Parking Area		Access and Haul Road
	Vehicle Parking and Maintenance Area		Soil Screening an Stockpiles		

Drawn By:	T Paiman	Company:	CEMEX UK Operations Limited
Date:	Nov 2016	Site:	Stanwell
Scale:	1:2000 @ A3	Project:	Aggregate Recycling
Chkd:		Title:	Site Layout Plan
OS Ref:		Dwg No:	P5/227/10

This page is intentionally left blank